







- LEGEND**
-  TRAFFIC LIGHT
  -  IN BOUND ROUTE
  -  OUT BOUND ROUTE
  -  LOADING DOCK
  -  PARKING LOT
  -  OPEN SPACE

# LOWER WACKER ACCESS MAP

# Lower Wacker Driving Directions

## ENTERING LOWER WACKER DRIVE:

From the south (I-290, I-55, I-90/94, south Loop). From the expressway, proceed to eastbound Congress Parkway and take the exit ramp for Wacker Drive. From the south Loop enter Lower Wacker from Harrison Street and proceed north. On Lower Wacker Drive, stay in the through lanes and proceed to Adams Street. Enter the service lane at the traffic signal and proceed to the building entrance.

From the north (Lake Shore Drive, north Loop). Enter Lower Wacker Drive from Lake Shore Drive, Columbus Drive, Michigan Avenue, Garvey Court or Post Place and proceed west / south into the through lanes. Continue south in the through lanes to the traffic signal at Monroe Street. Enter the service lane at the traffic signal and proceed to the traffic signal at Adams Street. Make a U-Turn at the traffic signal to the northbound service drive and proceed to the building. **NOTE THAT LEFT TURNS ARE PROHIBITED FROM THE THROUGH LANES SO YOU MUST GET IN THE SERVICE LANE TO TURN LEFT OR U-TURN AT ADAMS STREET.**

## EXITING LOWER WACKER DRIVE:

Turn right and proceed north in the service drive to the traffic signal at Madison Street. Enter the through lanes at the traffic signal and proceed north to exit at Post Place, Garvey Court, Michigan Avenue, Columbus Drive or Lake Shore Drive.